

































# Mechanical Site Preparation Work Plan Map

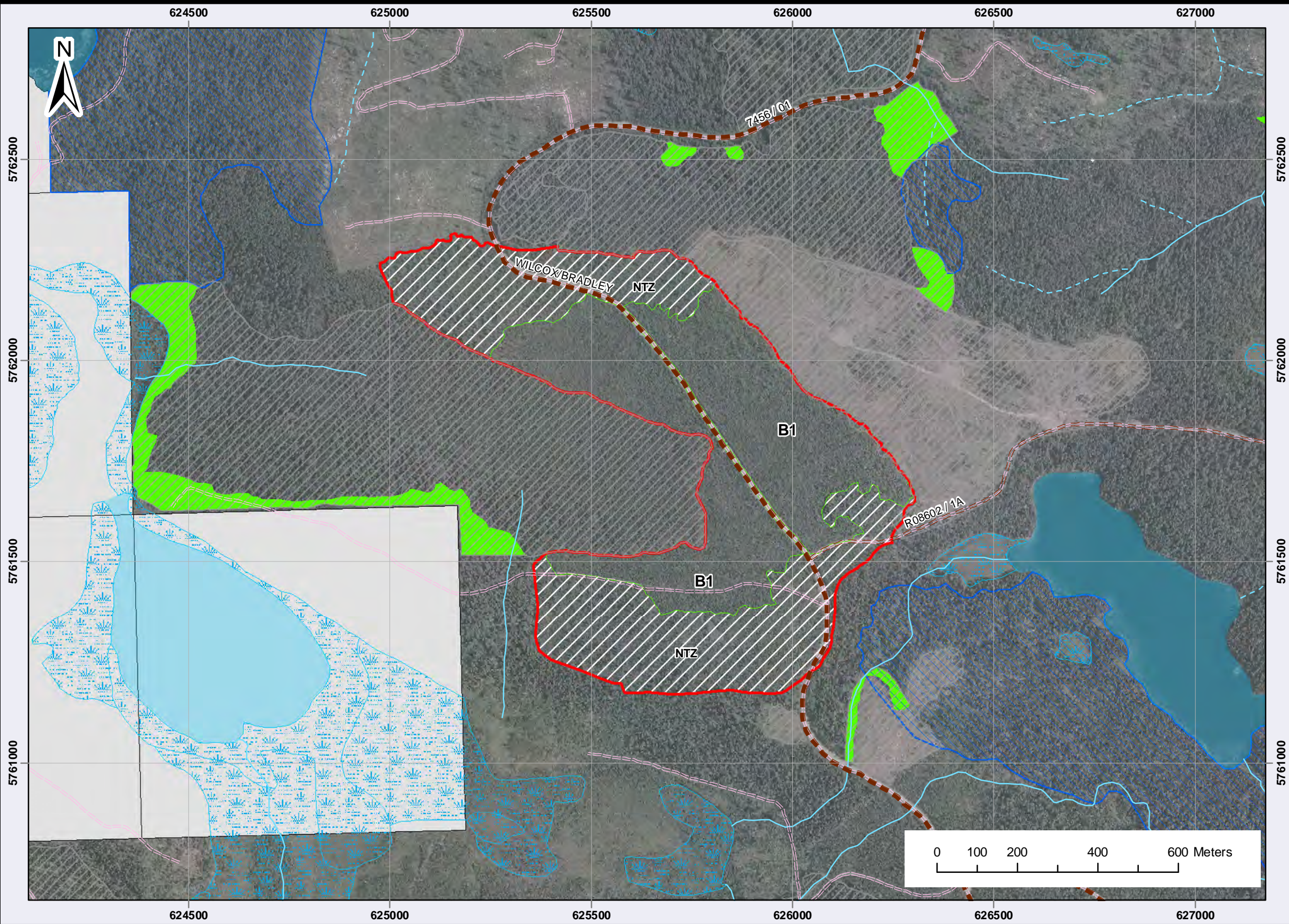
**TSA:** 100 Mile House TSA  
**Forest District:** 100 Mile Forest District  
**Project #:** 3116003  
**Mapsheet:** 092P095  
**Opening No:** 5  
**Block Location:** Murphy Lake  
**Block centre UTM Coordinates**

**Northing:** 5761797  
**Easting:** 625799

**Access Directions from Nearest Town:**  
 Travel north on Hwy 97 for 1.8 km and turn right on the Canim Hendrix Rd. Follow Canim Hendrix road for 20.0km to three way stop in Forest Grove. Proceed straight through, on the Eagle Creek road, passing the elementary school on the right, for 1.8km and turn left onto Wilcox Road - 500 Road (frequency: 156.195). Proceed 29km on the 500 Rd to block (stay right on the 500 Rd at the 5-23km signboard). POC is ~200m before the 5-30km signboard.

## Legend

-  Safety Marshalling Areas
-  Water Licences
-  Danger Tree - Fall
-  Danger Tree - NWZ
-  Caution Tree
-  Re-assess in 2009
-  Caution Zone
-  Major Roads
-  Forest Service Roads (named)
-  Road Permit Roads (named)
-  PAS to be built
-  TAS to be built
-  Non-Status Roads
-  Fence
-  Streams: assumed S5/S6 unless otherwise labeled
-  Streams Indefinite
-  Marsh/Swamp/Wetland (class)
-  Lakes or Rivers
-  Cut Blocks
-  OGMA
-  Parks and Protected Areas
-  Research Installations / PSP
-  Private Property
-  Sensitive Soils
-  UWR
-  Woodlot
-  Existing WTP
-  WHA
-  Opening Boundary
-  control
-  10 m Road Buffer
-  Treatment Unit
-  No Treatment Zones
-  Forest District Boundaries
-  TSA Boundary



Treatment Unit / Stratum	BEC Zone	Site Series	Area (ha)	Treatment Type	Treatment Strategy
B1	SBSdw1	01	36.3	Mechanical Site Prep with removal	
NTZ			33.8		
PAS			0.8		
Opening Gross Area			70.9		