


































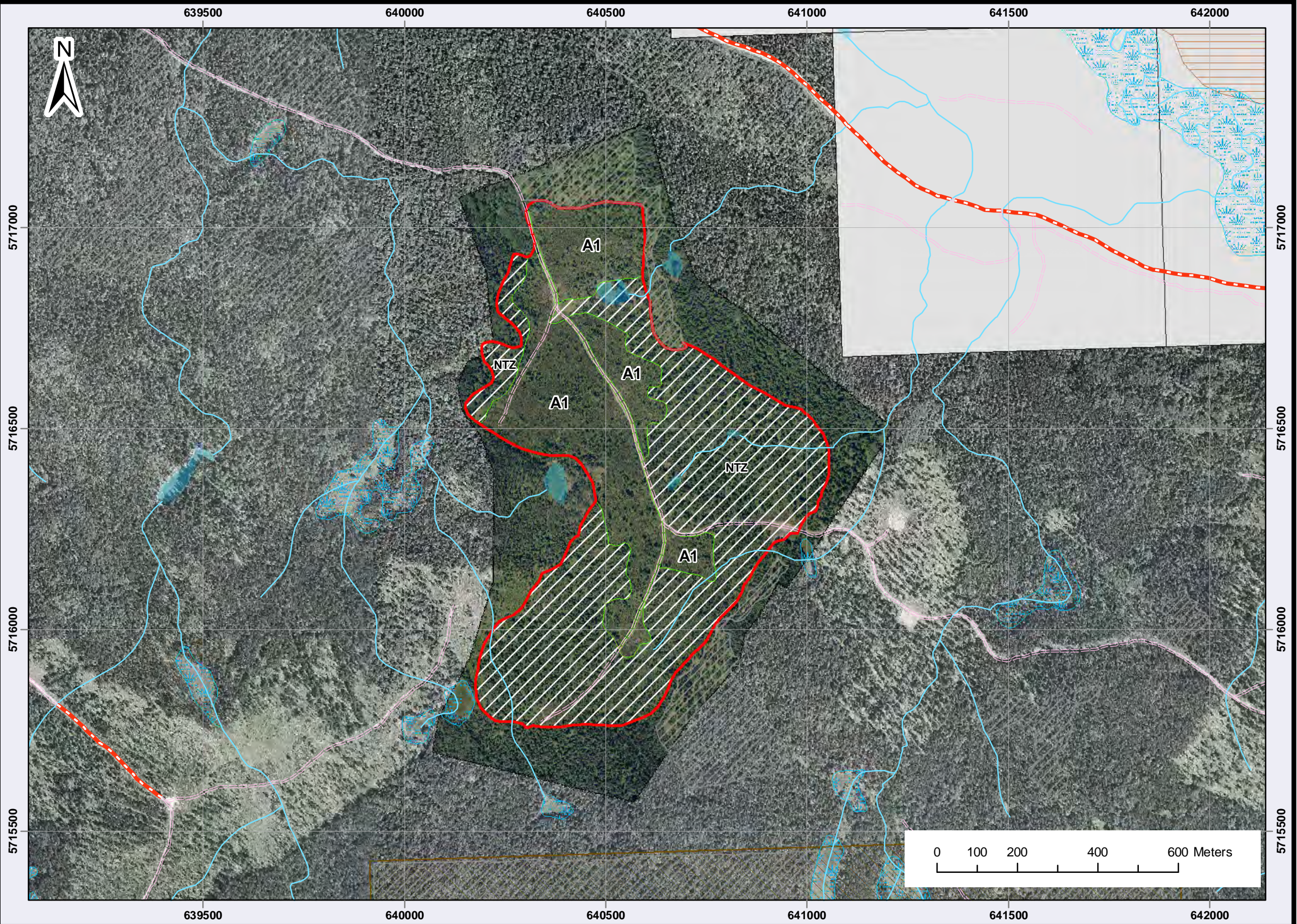


Mechanical Site Preparation Work Plan Map

TSA: 100 Mile House TSA
Forest District: 100 Mile Forest District
Project #: 3116003
Mapsheet: 092P056
Opening No: 9
Block Location: Horse Lake
Block centre UTM Coordinates
Northing: 5716498
Easting: 640510
Access Directions from Nearest Town:

Legend

-  Safety Marshalling Areas
-  Water Licences
-  Danger Tree - Fall
-  Danger Tree - NWZ
-  Caution Tree
-  Re-assess in 2009
-  Caution Zone
-  Major Roads
-  Forest Service Roads (named)
-  Road Permit Roads (named)
-  PAS to be built
-  TAS to be built
-  Non-Status Roads
-  Fence
-  Streams: assumed S5/S6 unless otherwise labeled
-  Streams Indefinite
-  Marsh/Swamp/Wetland (class)
-  Lakes or Rivers
-  Cut Blocks
-  OGMA
-  Parks and Protected Areas
-  Research Installations / PSP
-  Private Property
-  Sensitive Soils
-  UWR
-  Woodlot
-  Existing WTP
-  WHA
-  Opening Boundary
-  control
-  10 m Road Buffer
-  Treatment Unit
-  No Treatment Zones
-  Forest District Boundaries
-  TSA Boundary



Treatment Unit / Stratum	BEC Zone	Site Series	Area (ha)	Treatment Type	Treatment Strategy
A1	SBSdw1	01	24.1	Mechanical Site Prep	
NTZ			40.9		
PAS			0.8		
Opening Gross Area			65.8		